

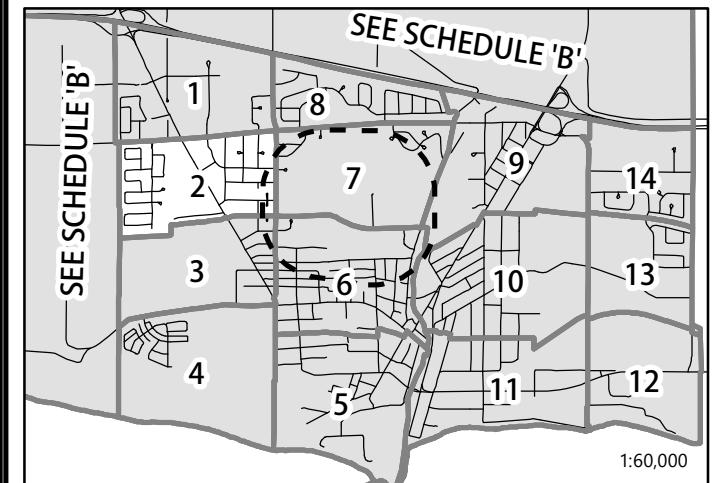
SCHEDULE 'A' - SHEET 2 ZONING BY-LAW 20/2010

Adopted: June 29, 2010
Printed: December 18, 2018

- RESIDENTIAL**
RES1 - LOW DENSITY RESIDENTIAL ONE
RES2 - LOW DENSITY RESIDENTIAL TWO
RES3 - MEDIUM DENSITY RESIDENTIAL
RES4 - HIGH DENSITY RESIDENTIAL
RESV1 - HAMLET RESIDENTIAL ONE
RESV2 - HAMLET RESIDENTIAL TWO
RESR - RURAL RESIDENTIAL
RESE - ESTATE RESIDENTIAL
- EMPLOYMENT**
EMP1 - GENERAL EMPLOYMENT
EMP2 - SERVICE EMPLOYMENT
EMPR - RURAL EMPLOYMENT
EMPX - EXTRACTIVE
EMPW - WASTE MANAGEMENT AREA
EMPG - POWER GENERATION
- OTHERS**
IU - URBAN INSTITUTIONAL
IR - RURAL INSTITUTIONAL
OS - OPEN SPACE
OSR - MAJOR RECREATIONAL
EP-F - ENVIRONMENTAL PROTECTION - FLOOD PLAIN (OVERLAY SEE SECTION 11.1)
EP - ENVIRONMENTAL PROTECTION
D - DEVELOPMENT
DW - DEVELOPMENT WATERFRONT
T - TRANSPORTATION
T# - TEMPORARY USE PERMISSION (SEE PART 14 OF BY-LAW)
- COMMERCIAL**
COM1 - NEIGHBOURHOOD COMMERCIAL
COM2 - GENERAL COMMERCIAL
COM3 - DOWNTOWN COMMERCIAL
COMR - RURAL COMMERCIAL
COMV - HAMLET COMMERCIAL
- COUNTRYSIDE**
A - AGRICULTURAL
RU - RURAL
ORM-EP - OAK RIDGES MORaine - ENVIRONMENTAL PROTECTION
ORM-C - OAK RIDGES MORaine - CORE
ORM-L - OAK RIDGES MORaine - LINKAGE
ORM-RU - OAK RIDGES MORaine - RURAL
ORM-MX - OAK RIDGES MORaine - EXTRACTIVE INDUSTRIAL
ORM-V - OAK RIDGES MORaine - VILLAGE
- HOLDING PROVISIONS (SEE PART 13)**
(H1) - Development Site
(H2) - Waste Disposal Assessment Area
(H3) - LLRWM Evaluation Area
(H4) - Oak Ridges Moraine Environmental Review
(H5) - Oak Ridges Moraine New Dwellings
(H6) - Factory Outlet Mall Site
- EXCEPTIONS**
(#) - Site Specific Exception (See Part 12)
- NOTE:**
1) Waterbodies illustrated on this map are considered to be Environmental Protection with exact boundaries subject to confirmation.

- LEGEND**
- EP-F - Environmental Protection
 - Flood Plain (Overlay See Section 11.1)
 - Waste Disposal Assessment Area - Applies to (H2)
 - Parcel Fabric
 - Waterbody (See Note 1)
 - Road
 - Railway
 - Transcanada Pipeline - See Section 4.36.4
 - Trans-Northern Pipeline - See Section 4.36.5
 - Hydro Corridor

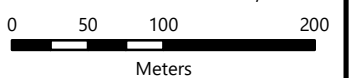
KEY MAP



The Municipality of
Port Hope



Reference Scale - 1:5,000



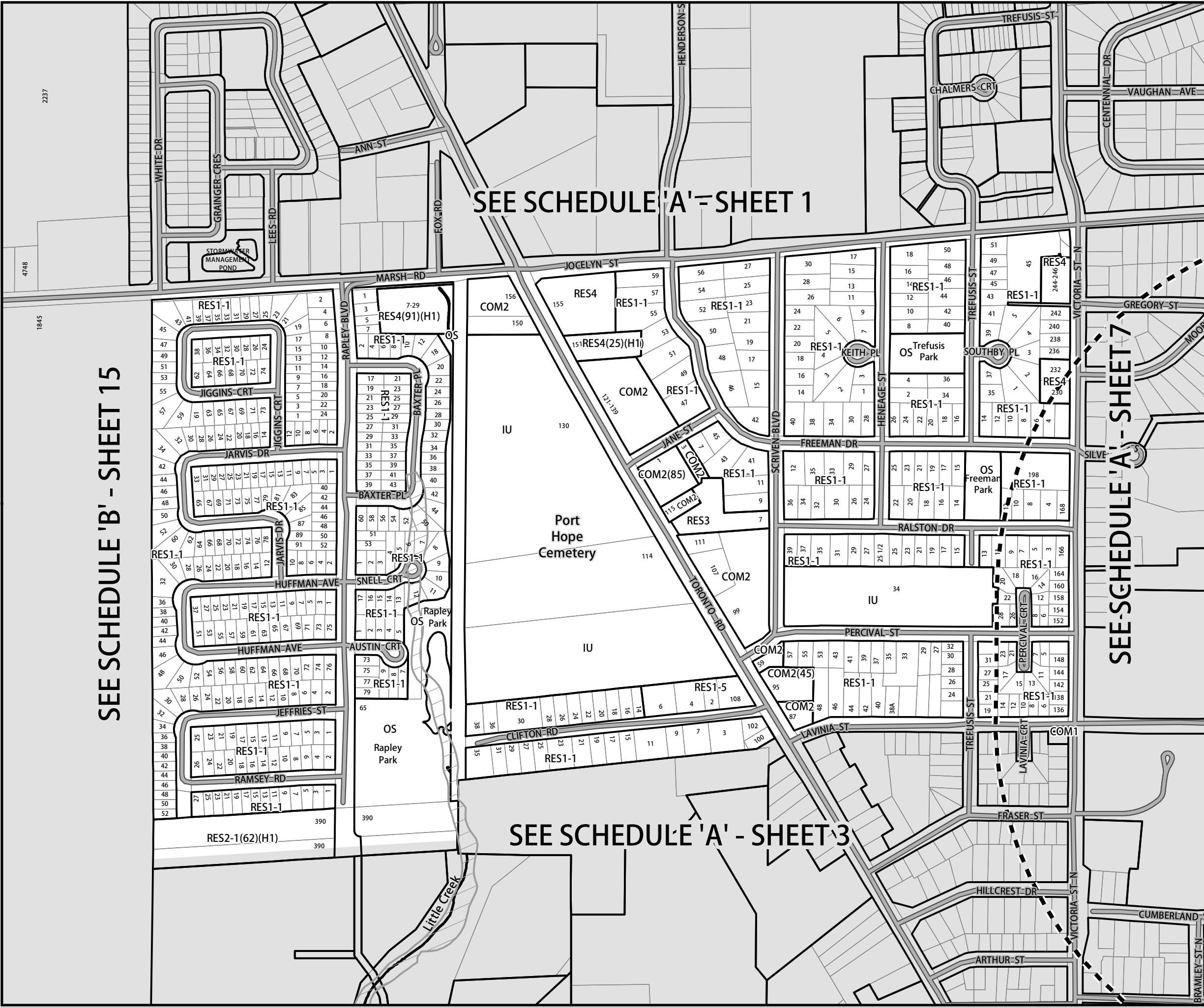
The information contained on this map was carefully prepared & checked for accuracy and correctness. However the information is supplied without expressed or implied warranty of any kind, including any warranty of fitness for a particular purpose. In no event will the Municipality of Port Hope be liable for any damages whether incidental, consequential or direct in conjunction with, or arising from the furnishing or use of this information. Copyright: Queens Printer 2017.

SEE SCHEDULE 'B' - SHEET 15

SEE SCHEDULE 'A' - SHEET 7

SEE SCHEDULE 'A' - SHEET 1

SEE SCHEDULE 'A' - SHEET 3



2337
4748
1845