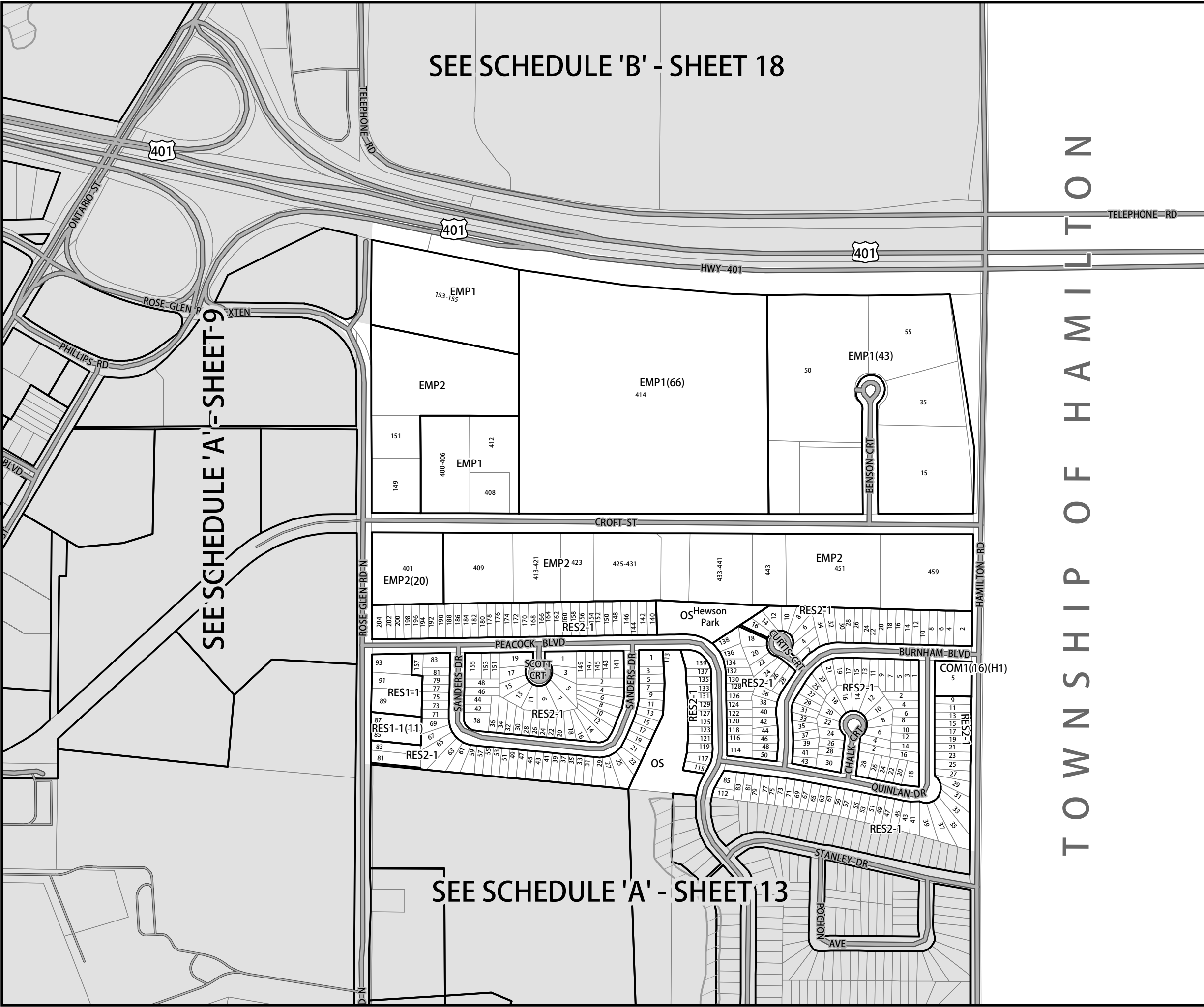


# SCHEDULE 'A' - SHEET 14 ZONING BY-LAW 20/2010

Adopted: June 29, 2010  
Printed: December 18 2018

SEE SCHEDULE 'B' - SHEET 18

TOWNSHIP OF HAMILTON



SEE SCHEDULE 'A' - SHEET 9

SEE SCHEDULE 'A' - SHEET 13

### RESIDENTIAL

- RES1 - LOW DENSITY RESIDENTIAL ONE
- RES2 - LOW DENSITY RESIDENTIAL TWO
- RES3 - MEDIUM DENSITY RESIDENTIAL
- RES4 - HIGH DENSITY RESIDENTIAL
- RESV1 - HAMLET RESIDENTIAL ONE
- RESV2 - HAMLET RESIDENTIAL TWO
- RESR - RURAL RESIDENTIAL
- RESE - ESTATE RESIDENTIAL

### COMMERCIAL

- COM1 - NEIGHBOURHOOD COMMERCIAL
- COM2 - GENERAL COMMERCIAL
- COM3 - DOWNTOWN COMMERCIAL
- COMR - RURAL COMMERCIAL
- COMV - HAMLET COMMERCIAL

### COUNTRYSIDE

- A - AGRICULTURAL
- RU - RURAL
- ORM-EP - OAK RIDGES MORaine - ENVIRONMENTAL PROTECTION
- ORM-C - OAK RIDGES MORaine - CORE
- ORM-L - OAK RIDGES MORaine - LINKAGE
- ORM-RU - OAK RIDGES MORaine - RURAL
- ORM-MX - OAK RIDGES MORaine - EXTRACTIVE INDUSTRIAL
- ORM-V - OAK RIDGES MORaine - VILLAGE

### EXCEPTIONS

(#) - Site Specific Exception (See Part 12)

### EMPLOYMENT

- EMP1 - GENERAL EMPLOYMENT
- EMP2 - SERVICE EMPLOYMENT
- EMPR - RURAL EMPLOYMENT
- EMPX - EXTRACTIVE
- EMPW - WASTE MANAGEMENT AREA
- EMPG - POWER GENERATION

### OTHERS

- IU - URBAN INSTITUTIONAL
- IR - RURAL INSTITUTIONAL
- OS - OPEN SPACE
- OSR - MAJOR RECREATIONAL
- EP-F - ENVIRONMENTAL PROTECTION - FLOOD PLAIN (OVERLAY SEE SECTION 11.1)
- EP - ENVIRONMENTAL PROTECTION
- D - DEVELOPMENT
- DW - DEVELOPMENT WATERFRONT
- T - TRANSPORTATION
- T# - TEMPORARY USE PERMISSION (SEE PART 14 OF BY-LAW)

### HOLDING PROVISIONS (SEE PART 13)

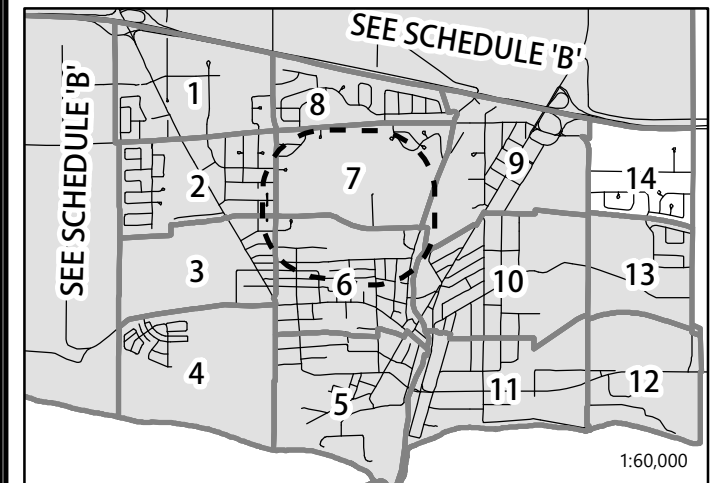
- (H1) - Development Site
- (H2) - Waste Disposal Assessment Area
- (H3) - LLRWM Evaluation Area
- (H4) - Oak Ridges Moraine Environmental Review
- (H5) - Oak Ridges Moraine New Dwellings
- (H6) - Factory Outlet Mall Site

NOTE:  
1) Waterbodies illustrated on this map are considered to be Environmental Protection with exact boundaries subject to confirmation.

### LEGEND

- EP-F - Environmental Protection
- Flood Plain (Overlay See Section 11.1)
- Waste Disposal Assessment Area - Applies to (H2)
- Parcel Fabric
- Waterbody (See Note 1)
- Road
- Railway
- Transcanada Pipeline - See Section 4.36.4
- Trans-Northern Pipeline - See Section 4.36.5
- Hydro Corridor


### KEY MAP



The Municipality of  
**Port Hope**



Reference Scale - 1:5,000



The information contained on this map was carefully prepared & checked for accuracy and correctness. However the information is supplied without expressed or implied warranty of any kind, including any warranty of fitness for a particular purpose. In No event will the municipality of Port Hope be liable for any damages whether incidental, consequential or direct in conjunction with, or arising from the furnishing or use of this information.  
Copyright: Queens Printer 2015.