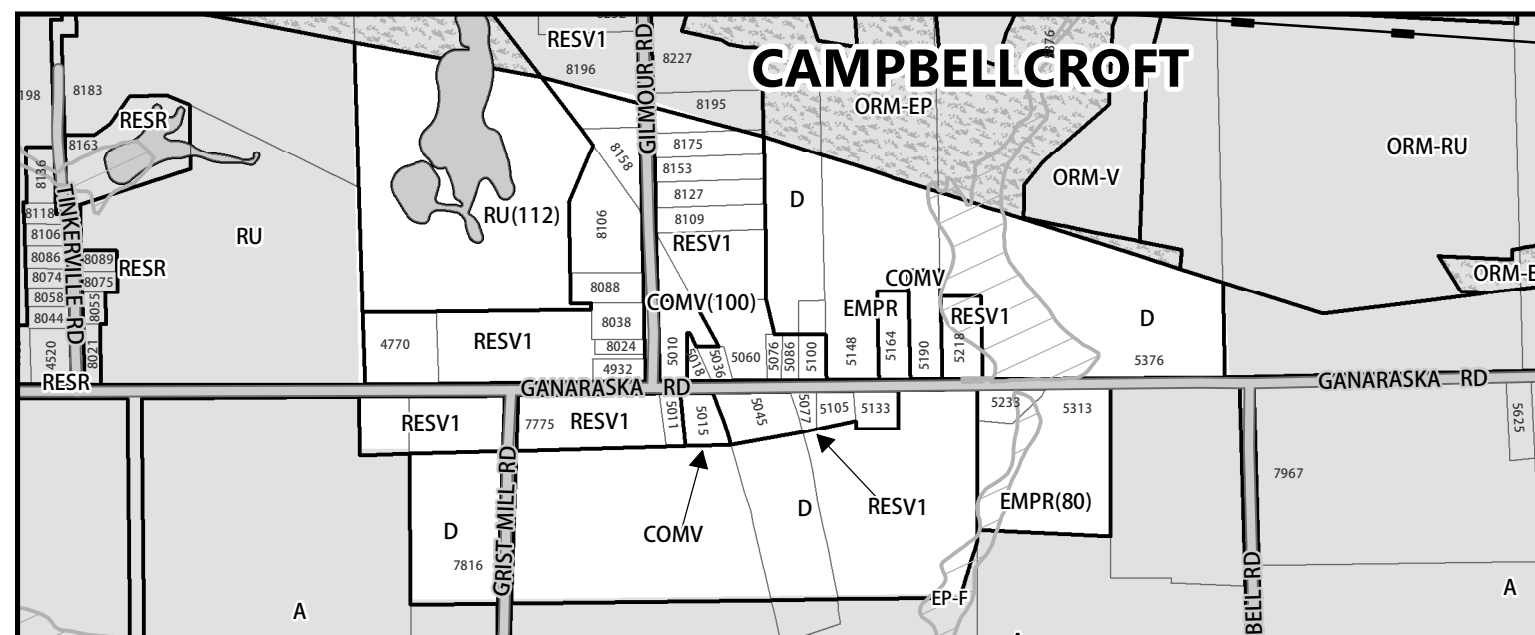
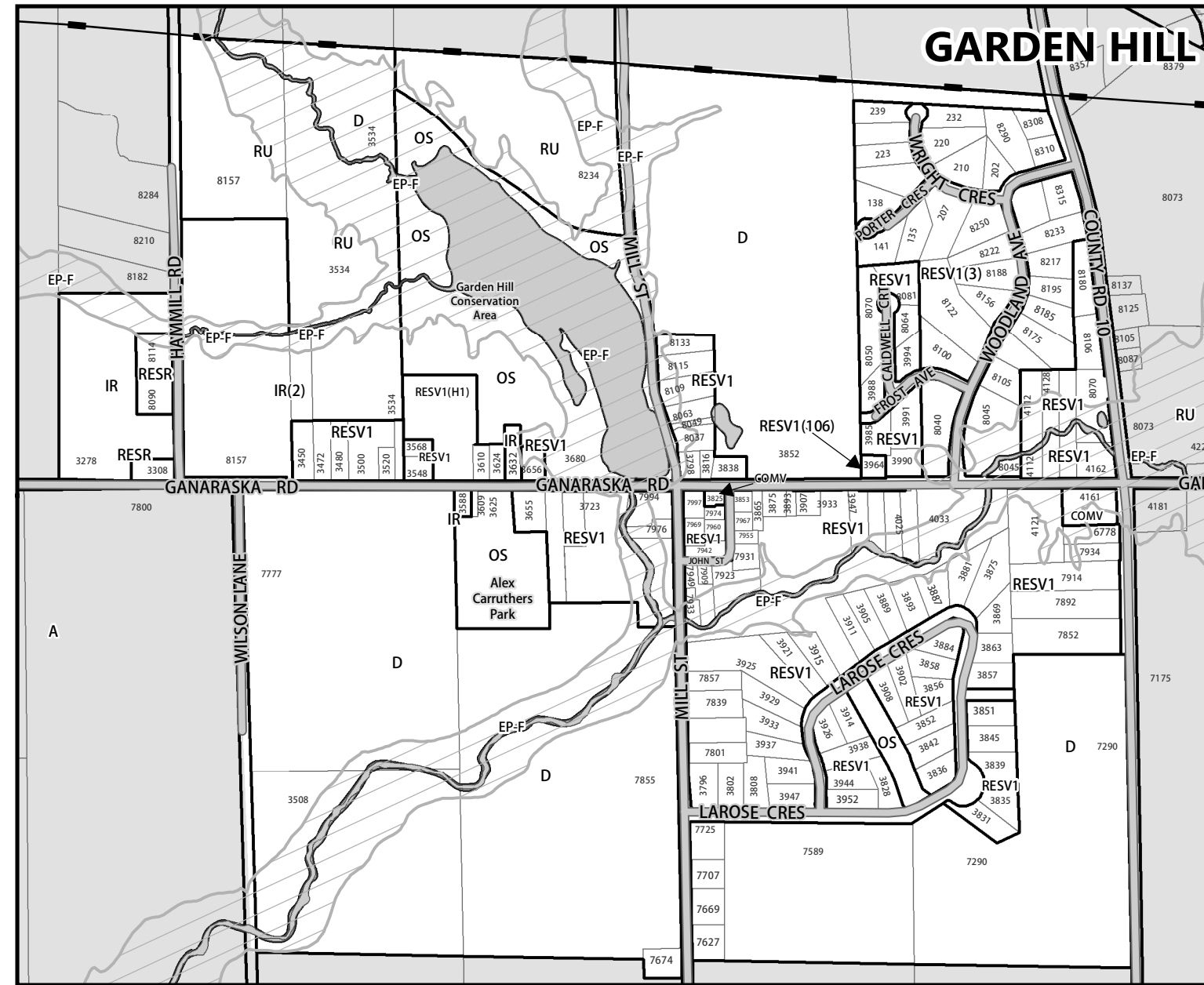
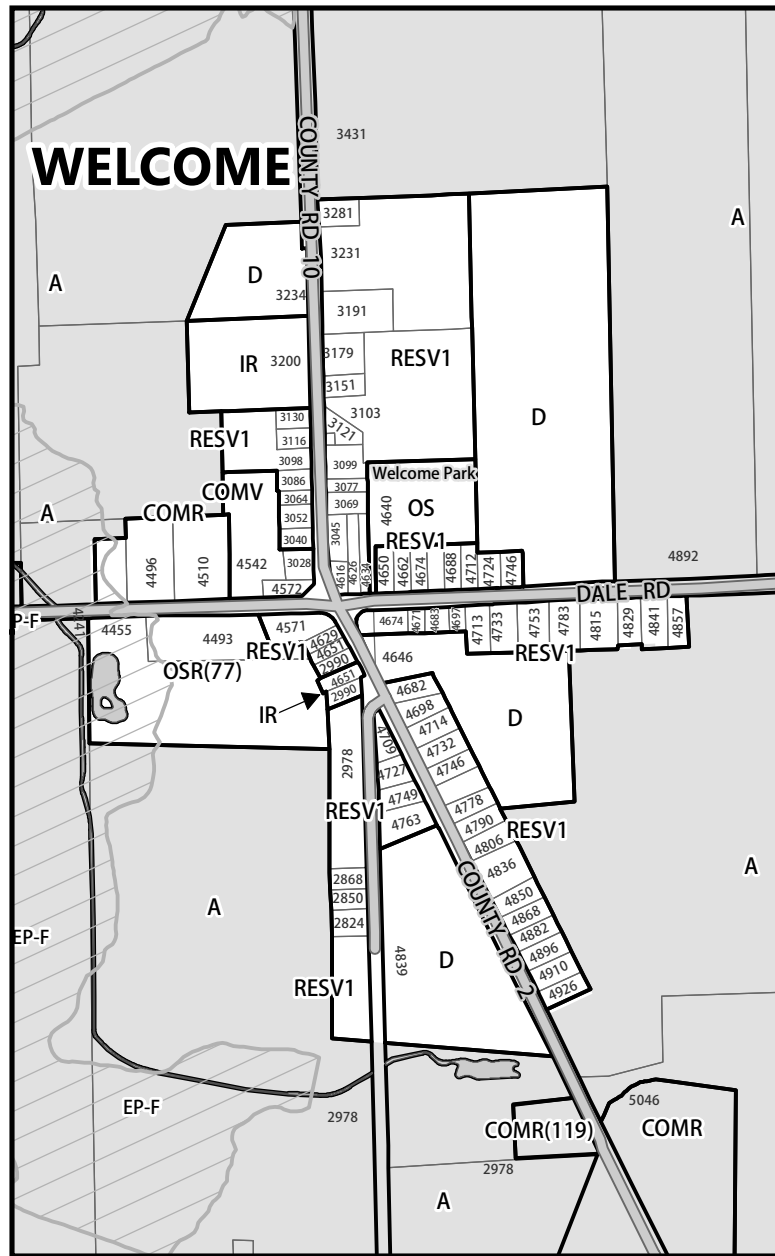
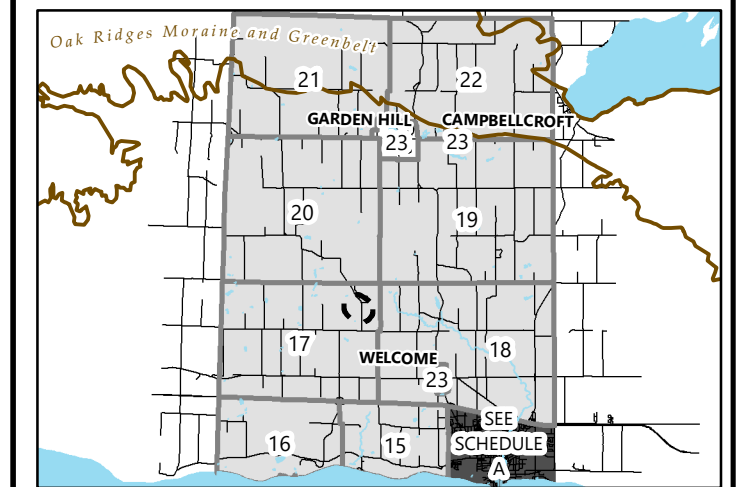


SCHEDULE 'B' - SHEET 23 ZONING BY-LAW 20/2010

Adopted: June 29, 2010
Printed: December 19, 2018



- RESIDENTIAL**
 RES1 - LOW DENSITY RESIDENTIAL ONE
 RES2 - LOW DENSITY RESIDENTIAL TWO
 RES3 - MEDIUM DENSITY RESIDENTIAL
 RES4 - HIGH DENSITY RESIDENTIAL
 RESV1 - HAMLET RESIDENTIAL ONE
 RESV2 - HAMLET RESIDENTIAL TWO
 RESR - RURAL RESIDENTIAL
 RESE - ESTATE RESIDENTIAL
- COMMERCIAL**
 COM1 - NEIGHBOURHOOD COMMERCIAL
 COM2 - GENERAL COMMERCIAL
 COM3 - DOWNTOWN COMMERCIAL
 COMR - RURAL COMMERCIAL
 COMV - HAMLET COMMERCIAL
- COUNTRYSIDE**
 A - AGRICULTURAL
 RU - RURAL
 ORM-EP - OAK RIDGES MORAINÉ - ENVIRONMENTAL PROTECTION
 ORM-C - OAK RIDGES MORAINÉ - CORE
 ORM-L - OAK RIDGES MORAINÉ - LINKAGE
 ORM-RU - OAK RIDGES MORAINÉ - RURAL
 ORM-MX - OAK RIDGES MORAINÉ - EXTRACTIVE INDUSTRIAL
 ORM-V - OAK RIDGES MORAINÉ - VILLAGE
- EMPLOYMENT**
 EMP1 - GENERAL EMPLOYMENT
 EMP2 - SERVICE EMPLOYMENT
 EMPR - RURAL EMPLOYMENT
 EMPX - EXTRACTIVE
 EMPW - WASTE MANAGEMENT AREA
 EMPG - POWER GENERATION
- OTHERS**
 IU - URBAN INSTITUTIONAL
 IR - RURAL INSTITUTIONAL
 OS - OPEN SPACE
 OSR - MAJOR RECREATIONAL
 EP-F - ENVIRONMENTAL PROTECTION - FLOOD PLAIN (OVERLAY SEE SECTION 11.1)
 EP - ENVIRONMENTAL PROTECTION
 D - DEVELOPMENT
 T - TRANSPORTATION
 T# - TEMPORARY USE PERMISSION (SEE PART 14 OF BY-LAW)
- HOLDING PROVISIONS (SEE PART 13)**
 (H1) - Development Site
 (H2) - Waste Disposal Assessment Area
 (H3) - LLRWM Evaluation Area
 (H4) - Oak Ridges Moraine Environmental Review
 (H5) - Oak Ridges Moraine New Dwellings
 (H6) - Factory Outlet Mall Site
- EXCEPTIONS**
 (#) - Site Specific Exception (See Part 12)
- LEGEND**
- | | | | |
|--|---|--|--|
| | EP-F Environmental Protection - Floodplain Overlay - See Section 11.1 | | Roads |
| | Waste Disposal Assessment Area - Applies to (H2) | | Railway |
| | LLRWM Evaluation Area - Applies to (H3) | | Trans-Northern Pipeline - See Section 4.36.4 |
| | Parcel Fabric | | TransCanada Pipeline - See Section 4.36.5 |
| | Waterbody (See Note 1) | | Hydro Lines |
- BASE MAPPING**



The Municipality of Port Hope

Reference Scale - 1:11,000

The information contained on this map was carefully prepared & checked for accuracy and correctness. However the information is supplied without expressed or implied warranty of any kind, including any warranty of fitness for a particular purpose. In No event will the Municipality of Port Hope be liable for any damages whether incidental, consequential or direct in conjunction with, or arising from the furnishing or use of this information. Copyright Queens Printer 2017.